

CITY COUNCIL

The City of Orange Township, New Jersey

DATE _____

NUMBER 21-2024

TITLE: AN ORDINANCE TO AMEND CHAPTER §200-32 AND CHAPTER §200-38 OF THE CITY OF ORANGE TOWNSHIP CODE (Frankfort Street)

WHEREAS, it is the policy of the City of Orange Township to regulate, in a manner consistent with the interests of the citizens of the City of Orange Township, the location of One-Way Streets in the City;

WHEREAS, Representatives from Remington & Vernick Engineers performed a site visit on North Jefferson Street to investigate a request to convert Frankfort Street to a One-Way Street;

WHEREAS, Representatives from Remington & Vernick performed their on-site visit and are recommending Frankfort Street be converted into a One-Way Street;

WHEREAS, the below changes will allow for additional parking and help to alleviate congestion;

NOW, THEREFORE, BE IT ORDAINED, that Chapter §200-32 of the Code of the City of Orange Township be amended and supplemented as follows; and

NOW, THEREFORE, BE IT ORDAINED, that Chapter §200-38 is amended to and supplemented as follows.

200-32 Schedule I: No Parking

Name of Street	Direction of Travel	Limits
Frankfort Street	North	From Lincoln Avenue, west for 50 feet. From Scotland Road, east for 40 feet.
Frankfort Street	South	From Lincoln Avenue, west for 50 feet. From Scotland Road, east for 15 feet.

200-38 Schedule VII: One-Way Streets

Name of Street	Direction of Travel	Limits
Frankfort Street	East	From Scotland Road to Lincoln Avenue

Purpose: Increase parking for residents and alleviate congestion.


Fiscal Impact: None.

Joyce L. Lanier
City Clerk

Tency A. Eason
Council President

Approved:

Dwayne D. Warren, Esq., Mayor

 A.M. (2024)

ORDINANCE NO. 21-2024

REGULAR MEETING – May 7, 2024

MOTION TO ADOPT: Eason

SECOND: Montague, III

YEAS: Hilbert, Montague, III, Ross, Summers-Johnson, Wooten & Council President Eason

NAYS: None

ABSTENTIONS: None

ABSENCES: Coley

PUBLIC HEARING– SECOND READING: June 5, 2024



**REMINGTON
& VERNICK
ENGINEERS**

One Harmon Plaza, Suite 600
Secaucus, NJ 07094
O: (201) 624-2137
F: (201) 624-2136

January 08, 2024
Revised March 07, 2024

Marty Mayes, Director of Public Works & Engineering
City of Orange Township
29 North Day Street
Orange, NJ 07050

**RE: City of Orange Township
Frankfort Street One-Way Conversion
RVE File No. 0717G010**

Dear Mr. Mayes:

At the request of the Township, representatives from our office performed a site visit of the above-referenced location to investigate the request to convert Frankfort Street to a One-Way Street, eastbound from Scotland Road to Lincoln Avenue. The conversion has been requested to allow for additional parking along the roadway.

Accordingly, our office has prepared and attached the following sketches which detail the improvements that are necessary to convert Frankfort Street to ONE-WAY eastbound between Scotland Road and Lincoln Avenue:

- Striping and Signage Removal Plan
- Signage and Striping Plan

Additionally, our office has reviewed the Township's ordinances and recommends the following changes:

- Add Frankfort Street in Section 200-32 Schedule I: No Parking, as described below:

Name of Street	Side	Limits
Frankfort Street	North	From Lincoln Avenue, west for 50 feet. From Scotland Road, east for 40 feet
Frankfort Street	South	From Lincoln Avenue, west for 50 feet. From Scotland Road, east for 15 feet.


- Add Frankfort Street to Section 200-38 Schedule VII: One-Way Streets, as described below:

Name of Street	Direction of Travel	Limits
Frankfort Street	East	From Scotland Road to Lincoln Avenue

Page 2
January 08, 2024
Revised March 07, 2024
City of Orange Township
0717G010

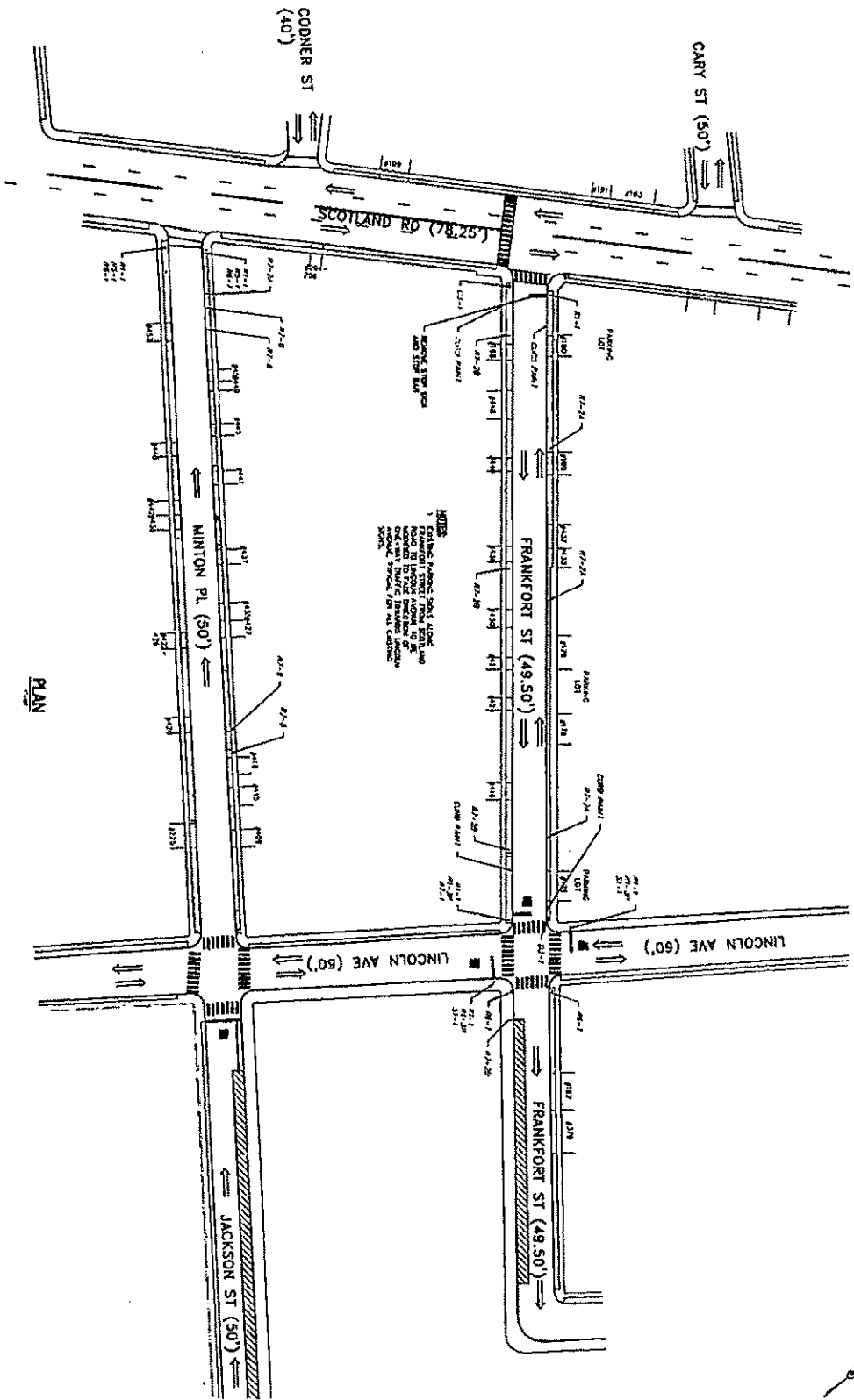
The Township law department should be tasked with reviewing and amending the city code. Should you have any questions, please feel free to call Mr. Derek Dorrah of our office at (551)-430-1019.

Sincerely,
REMINGTON & VERNICK ENGINEERS


Paul D. Cray, PP, PE, CME
Principal / Regional Manager


Derek J. Dorrah, EIT, LEED AP
Project Manager

cc: Ellie Serrano, Department of Public Works; Nile Clements, CFO, Christopher Hartwyk, Business Administrator;
Gracia Robert Montilus, Esq., City Attorney; Tino D'Amore, RVE; Joe Barbadoro, RVE

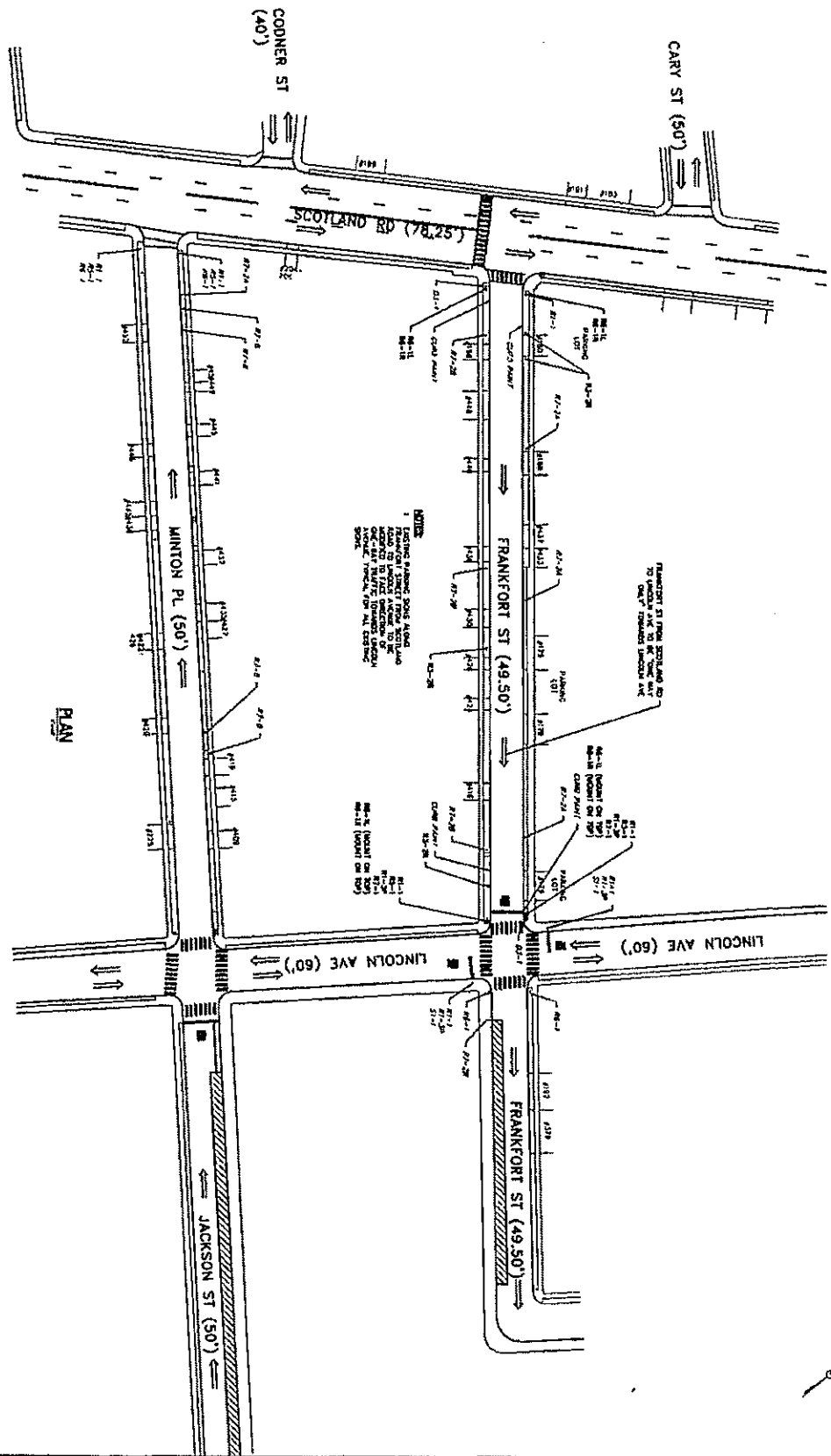

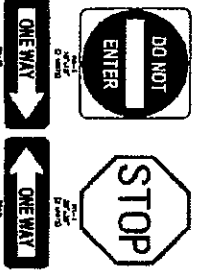


PLAN

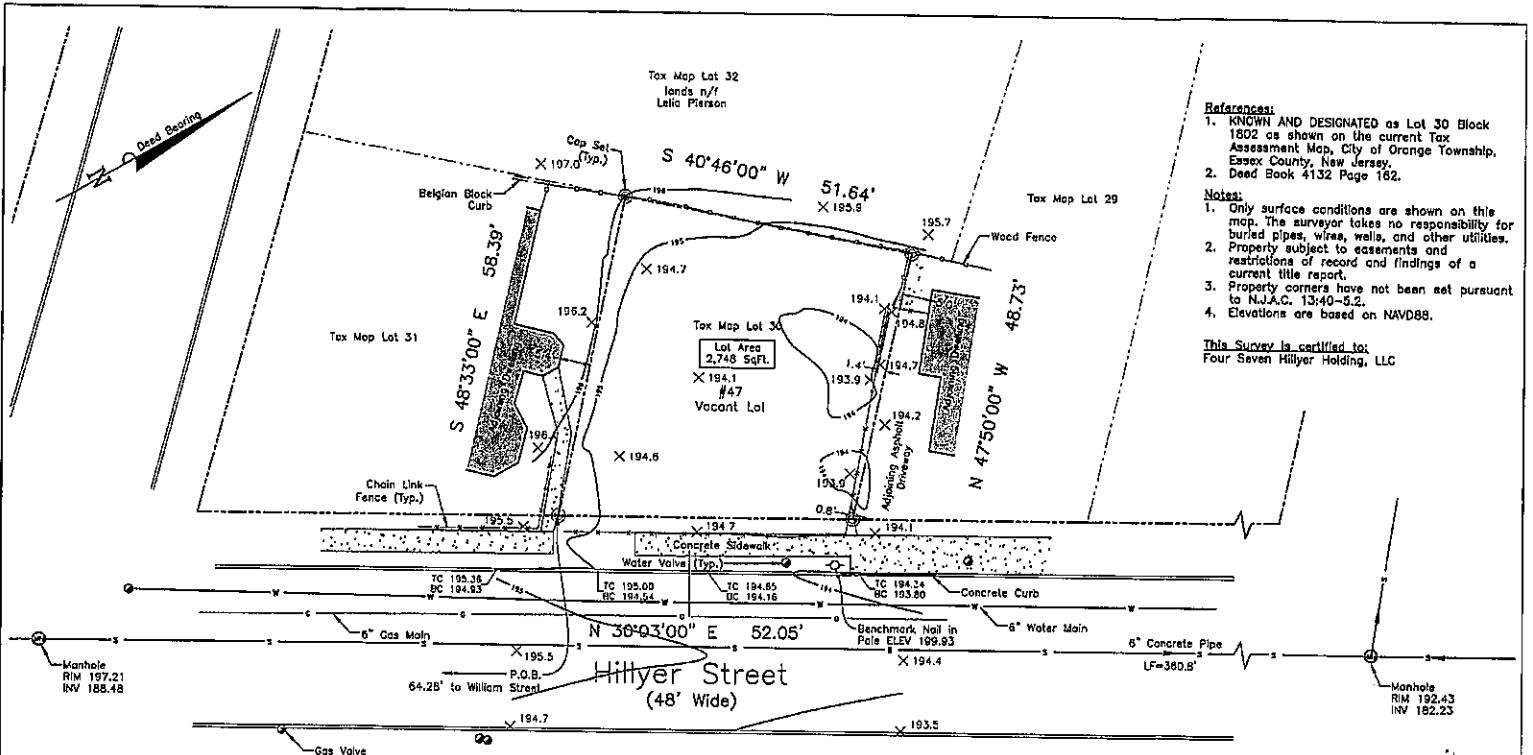


STRIPING & SIGNAGE REMOVAL PLAN	CITY OF ORANGE TOWNSHIP FRANKFORT STREET ONE-WAY CONVERSION	1 OF 2	
CITY OF ORANGE TOWNSHIP ORANGE COUNTY NEW JERSEY	PROJECT NO. 15-001 DATE: 08/11/15	SHEET NO. 1 OF 2	ONE PARKWAY PLACE, SUITE 214 ORANGE, NJ 07067 TEL: 908-861-1111 FAX: 908-861-1112 WWW.RYE-ENG.COM

1. THIS PLAN IS TO BE USED IN CONJUNCTION WITH THE STRIPING AND SIGNAGE PLAN FOR THE CONVERSION OF FRANKFORT STREET TO ONE-WAY TRAFFIC.
2. THE STRIPING AND SIGNAGE PLAN IS TO BE USED IN CONJUNCTION WITH THE STRIPING AND SIGNAGE PLAN FOR THE CONVERSION OF FRANKFORT STREET TO ONE-WAY TRAFFIC.
3. THE STRIPING AND SIGNAGE PLAN IS TO BE USED IN CONJUNCTION WITH THE STRIPING AND SIGNAGE PLAN FOR THE CONVERSION OF FRANKFORT STREET TO ONE-WAY TRAFFIC.
4. THE STRIPING AND SIGNAGE PLAN IS TO BE USED IN CONJUNCTION WITH THE STRIPING AND SIGNAGE PLAN FOR THE CONVERSION OF FRANKFORT STREET TO ONE-WAY TRAFFIC.
5. THE STRIPING AND SIGNAGE PLAN IS TO BE USED IN CONJUNCTION WITH THE STRIPING AND SIGNAGE PLAN FOR THE CONVERSION OF FRANKFORT STREET TO ONE-WAY TRAFFIC.



<p>STRIPING & SIGNAGE PLAN</p> <p>CITY OF ORANGE TOWNSHIP</p> <p>FRANKFORT STREET ONE-WAY CONVERSION</p> <p>CITY OF ORANGE TOWNSHIP ESSEX COUNTY NEW JERSEY</p>		<p>REVISIONS</p> <table border="1"> <tr> <th>NO.</th> <th>DATE</th> <th>DESCRIPTION</th> </tr> <tr> <td> </td> <td> </td> <td> </td> </tr> <tr> <td> </td> <td> </td> <td> </td> </tr> </table>	NO.	DATE	DESCRIPTION							<p>RVE</p> <p>REHINGTON & VERICK ENGINEERS</p> <p>ONE MONROE ST. SUITE 210 CHERRY HILL, NJ 08002 TEL: 609-683-1122 FAX: 609-683-1123 WWW.RVEENGINEERS.COM</p>
NO.	DATE	DESCRIPTION										



- References:**
1. KNOWN AND DESIGNATED as Lot 30 Block 1802 as shown on the current Tax Assessment Map, City of Orange Township, Essex County, New Jersey.
 2. Deed Book 4132 Page 162.
- Notes:**
1. Only surface conditions are shown on this map. The surveyor takes no responsibility for buried pipes, wires, wells, and other utilities.
 2. Property subject to easements and restrictions of record and findings of a current title report.
 3. Property corners have not been set pursuant to N.J.A.C. 13:40-5.2.
 4. Elevations are based on NAVD88.

This Survey is certified to:
Four Seven Hillyer Holding, LLC



49 Sullivan Street
Westwood, NJ 07675
Phone: (201) 403-5801
www.schmidtsurveying.weebly.com
Certificate of Authorization No. 24GA28182800

Topographic Survey
Tax Lot 30 - Block 1802
47 Hillyer Street
City of Orange Township
Essex County, New Jersey

20 10 0 20
1 inch = 20 feet

Drawn: JTC	Checked: AS	Date: 9-21-23	Scale: 1" = 20'
---------------	----------------	------------------	--------------------

Andrew A. Schmidt
Andrew A. Schmidt
NJ Professional
Land Surveyor
No. 24GS04330100