

CITY COUNCIL

The City of Orange Township, New Jersey

DATE _____

NUMBER 2-2024

TITLE: AN ORDINANCE TO AMEND CHAPTER §200-32 AND CHAPTER §200-38 OF THE CITY OF ORANGE TOWNSHIP CODE (Frankfort Street) AMENDED

WHEREAS, it is the policy of the City of Orange Township to regulate, in a manner consistent with the interests of the citizens of the City of Orange Township, the location of One-Way Streets in the City;

WHEREAS, Representatives from Remington & Vernick Engineers performed a site visit on North Jefferson Street to investigate a request to convert Frankfort Street to a One-Way Street;

WHEREAS, Representatives from Remington & Vernick performed their on-site visit and are recommending Frankfort Street be converted into a One-Way Street;

WHEREAS, the below changes will allow for additional parking and help to alleviate congestion;

NOW, THEREFORE, BE IT ORDAINED, that Chapter §200-32 of the Code of the City of Orange Township be amended and supplemented as follows; and

NOW, THEREFORE, BE IT ORDAINED, that Chapter §200-38 is amended to and supplemented as follows.

200-32 Schedule I: No Parking

Name of Street	Direction of Travel	Limits
Frankfort Street	North	From Lincoln Avenue, west for 50 feet. From Scotland Road, east for 40 feet.
Frankfort Street	South	From Lincoln Avenue, west for 50 feet. From Scotland Road, east for 15 feet.

200-38 Schedule VII: One-Way Streets


Name of Street	Direction of Travel	Limits
Frankfort Street	East	From Scotland Road to Lincoln Avenue

Purpose: Increase parking for residents and alleviate congestion.

Fiscal Impact: None.

Joyce L. Lanier
City Clerk

Tency A. Eason
Council President


AMIRATH
CITY ATTORNEY

Approved:

Dwayne D. Warren, Esq., Mayor

ORDINANCE NO. 2 -2024

REGULAR MEETING – February 6, 2023

MOTION TO ADOPT: Montague, III

SECOND: Eason

YEAS: Coley, Hilbert, Montague, III, Ross, Wooten & Council President Eason

NAYS: None

ABSTENTIONS: None

ABSENCES: Summers-Johnson

PUBLIC HEARING– SECOND READING: March 5, 2024

MOTION TO TABLE: Hilbert

SECOND: Montague, III

YEAS: Coley, Hilbert, Montague, III, Ross, Summers-Johnson, Wooten & Council President Eason

NAYS: None

ABSTENTIONS: None

ABSENCES: None

PUBLIC HEARING– SECOND READING: March 19, 2024

MOTION TO REMAIN TABLE: Ross

SECOND: Wooten

YEAS: Coley, Hilbert, Montague, III, Ross, Wooten & Council President Eason

NAYS: None

ABSTENTIONS: None

ABSENCES: Summers-Johnson

PUBLIC HEARING– SECOND READING: April 2, 2024

MOTION TO REMAIN TABLE: Ross

SECOND: Ross

YEAS: Coley, Hilbert, Montague, III, Ross, Summers-Johnson, Wooten & Council President Eason

NAYS: None

ABSTENTIONS: None

ABSENCES: None



**REMINGTON
& VERNICK
ENGINEERS**

One Harmon Plaza, Suite 600
Secaucus, NJ 07094
O: (201) 624-2137
F: (201) 624-2136

January 08, 2024
Revised March 07, 2024

Marty Mayes, Director of Public Works & Engineering
City of Orange Township
29 North Day Street
Orange, NJ 07050

**RE: City of Orange Township
Frankfort Street One-Way Conversion
RVE File No. 0717G010**

Dear Mr. Mayes:

At the request of the Township, representatives from our office performed a site visit of the above-referenced location to investigate the request to convert Frankfort Street to a One-Way Street, eastbound from Scotland Road to Lincoln Avenue. The conversion has been requested to allow for additional parking along the roadway.

Accordingly, our office has prepared and attached the following sketches which detail the improvements that are necessary to convert Frankfort Street to ONE-WAY eastbound between Scotland Road and Lincoln Avenue:

- Striping and Signage Removal Plan
- Signage and Striping Plan

Additionally, our office has reviewed the Township's ordinances and recommends the following changes:

- Add Frankfort Street in Section 200-32 Schedule I: No Parking, as described below:

Name of Street	Side	Limits
Frankfort Street	North	From Lincoln Avenue, west for 50 feet. From Scotland Road, east for 40 feet
Frankfort Street	South	From Lincoln Avenue, west for 50 feet. From Scotland Road, east for 15 feet.


- Add Frankfort Street to Section 200-38 Schedule VII: One-Way Streets, as described below:

Name of Street	Direction of Travel	Limits
Frankfort Street	East	From Scotland Road to Lincoln Avenue

Page 2
January 08, 2024
Revised March 07, 2024
City of Orange Township
0717G010

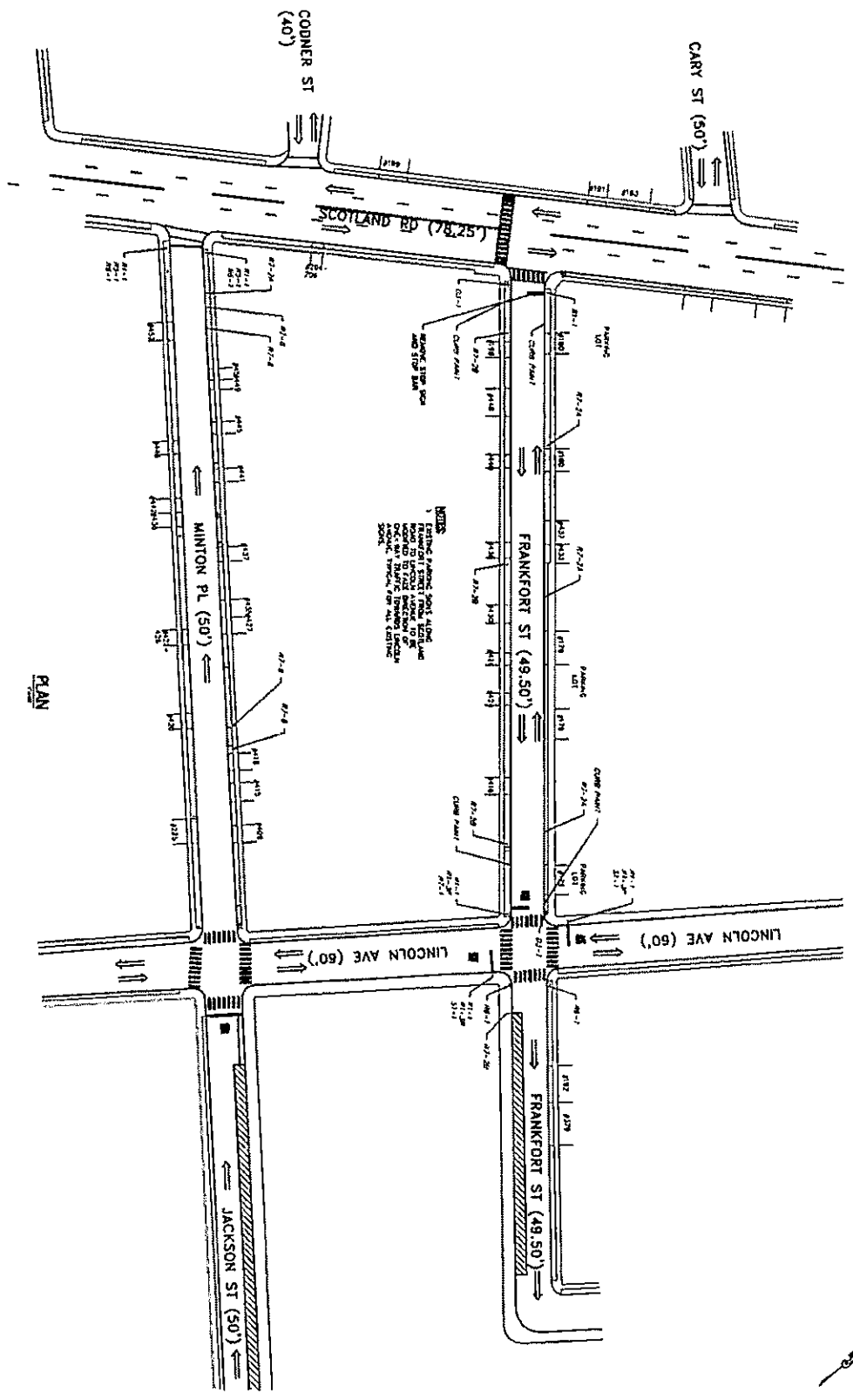
The Township law department should be tasked with reviewing and amending the city code.
Should you have any questions, please feel free to call Mr. Derek Dorrah of our office at (551)-
430-1019.

Sincerely,
REMINGTON & VERNICK ENGINEERS


Paul D. Cray, PP, PE, CME
Principal / Regional Manager


Derek J. Dorrah, EIT, LEED AP
Project Manager

cc: Ellie Serrano, Department of Public Works; Nile Clements, CFO, Christopher Hartwyk, Business Administrator;
Gracia Robert Montilus, Esq., City Attorney; Tino D'Amore, RVE; Joe Barbadoro, RVE



NOTES:
 1. Existing parking spots along Frankfort Street from existing curb to existing curb are shown in this drawing. All other spots are shown in a different color. All other spots are shown in a different color.

PLAN



**STRIPING & SIGNAGE
REMOVAL PLAN**

CITY OF ORANGE TOWNSHIP
FRANKFORT STREET ONE-WAY CONVERSION

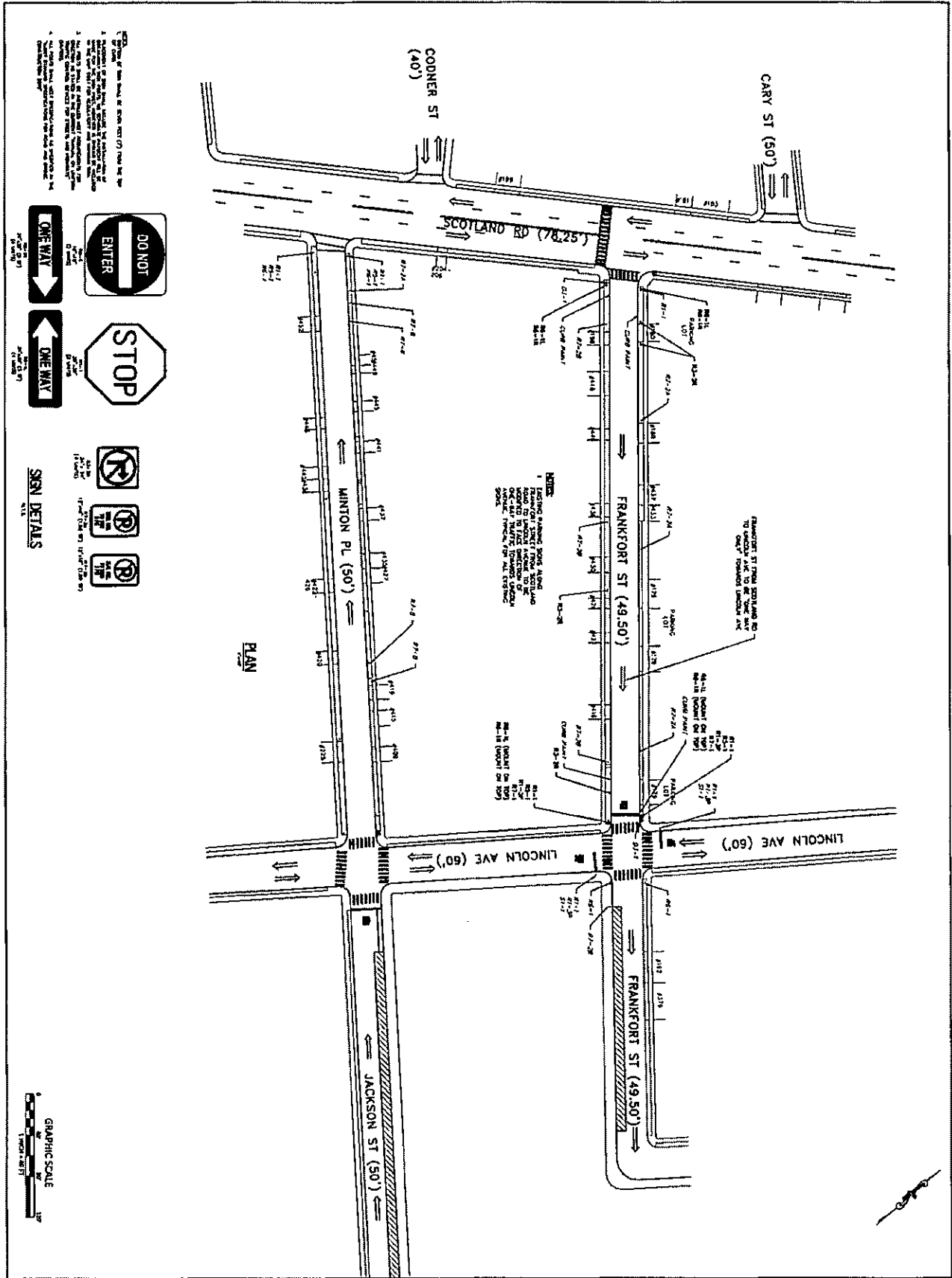
CITY OF ORANGE TOWNSHIP SAND COUNTY NEW JERSEY

NO.	DATE	DESCRIPTION

THIS DOCUMENT IS THE PROPERTY OF REMINGTON & VERNICK ENGINEERS. IT IS TO BE USED ONLY FOR THE PROJECT AND SITE SPECIFICALLY IDENTIFIED HEREIN. IT IS NOT TO BE REPRODUCED, COPIED, OR TRANSMITTED IN ANY FORM OR BY ANY MEANS, ELECTRONIC OR MECHANICAL, INCLUDING PHOTOCOPYING, RECORDING, OR BY ANY INFORMATION STORAGE AND RETRIEVAL SYSTEM, WITHOUT THE WRITTEN PERMISSION OF REMINGTON & VERNICK ENGINEERS.

RYE
 REMINGTON & VERNICK
 ENGINEERS

ONE WASHINGTON SQUARE, SUITE 200
 ORANGE, NEW JERSEY 07050
 TEL: 908.261.1234 FAX: 908.261.1235
 WWW.REMINGTON-VERNICK.COM



1. All signs shall be shown NOT TO SCALE UNLESS OTHERWISE NOTED.
2. All signs shall be shown NOT TO SCALE UNLESS OTHERWISE NOTED.
3. All signs shall be shown NOT TO SCALE UNLESS OTHERWISE NOTED.
4. All signs shall be shown NOT TO SCALE UNLESS OTHERWISE NOTED.

DO NOT ENTER

STOP

ONE WAY (Right Arrow)

ONE WAY (Left Arrow)

NO LEFT TURN

P (15' x 30')

P (8' x 14')

NO PARKING (Time)

NO PARKING (Time)

SIGN DETAILS

PLAN

GRAPHIC SCALE

1" = 100'

<p>STRIPING & SIGNAGE PLAN</p> <p>CITY OF ORANGE TOWNSHIP</p> <p>FRANKFORT STREET ONE-WAY CONVERSION</p> <p>CITY OF ORANGE TOWNSHIP ESSEX COUNTY NEW JERSEY</p>		<p>DATE: 08/11/11</p> <p>PROJECT: FRANKFORT STREET ONE-WAY CONVERSION</p> <p>SCALE: AS SHOWN</p> <p>BY: [Signature]</p>	<p>RYE</p> <p>REMINGTON & YERNICK ENGINEERS</p> <p>ONE WILSON ROAD, SUITE 210 2001 STATE STREET NEW BRUNSWICK, NJ 08901 TEL: 732-839-8800 FAX: 732-839-8801 WWW.RYEENGINEERS.COM</p>
---	--	---	--